










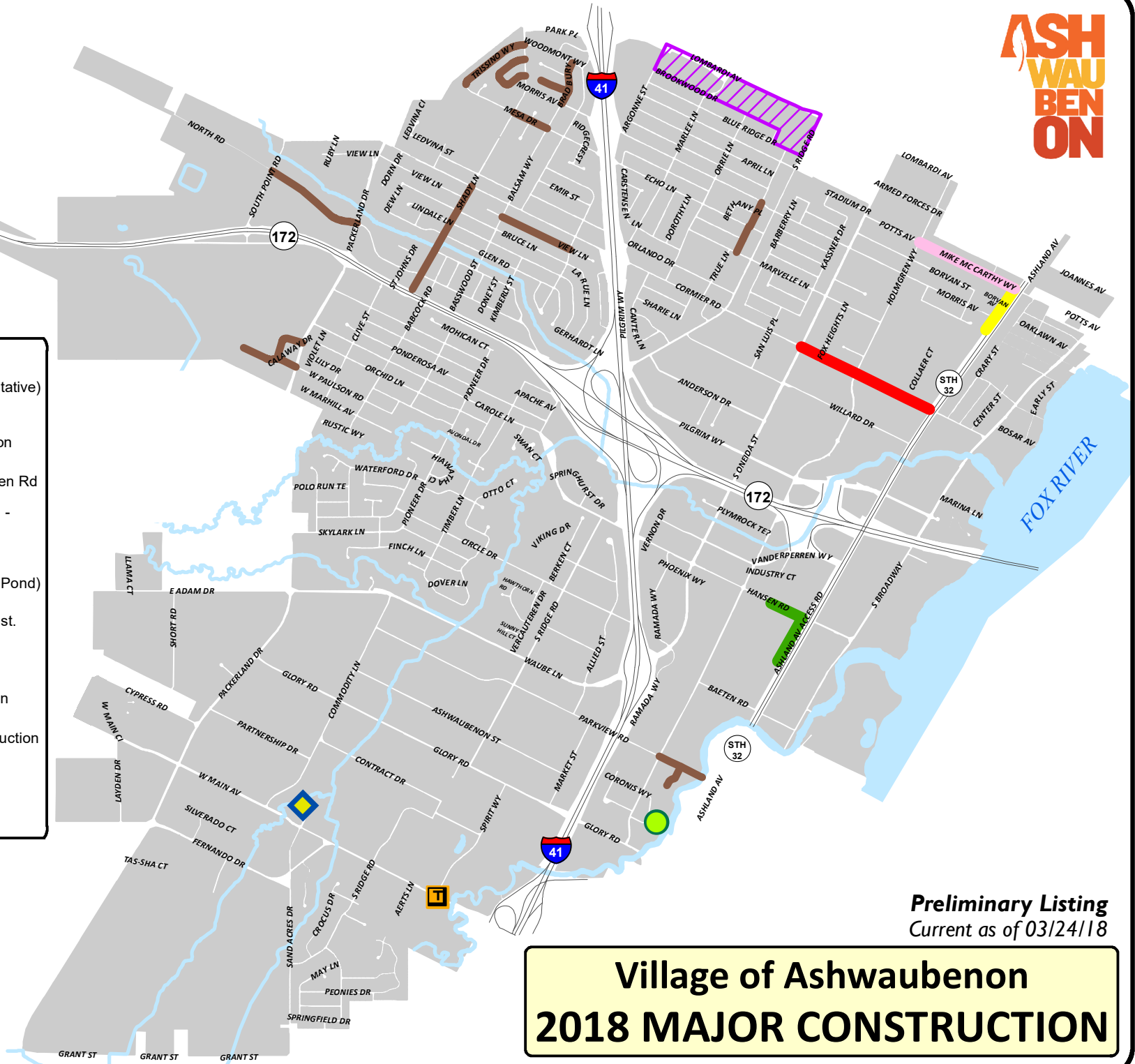


0 1,000 2,000 3,000
Feet

Legend

-  Mill & Resurface Roads (tentative) (May-August)
-  Mike McCarthy Wy - Utility & Road Reconstruction (May-September)
-  Ashland Access Rd & Hansen Rd Storm Sewer Upgrade (West & South of Hansen - S. Ashland Intersection) (May-August)
-  S Ashland Pond Expansion (Mike McCarthy-Ashland Pond) (May-August)
-  Titledown Development Const. (January-December)
-  Coronis Pond Construction (May-August)
-  W Main Av Pond Restoration (May-August)
-  Cormier Rd Utility Reconstruction (S Oneida-S Ashland) (April-July)
-  W Main Av Intersection Improvements (July-September)

This map shows the approximate relative location of property boundaries, but was not prepared by a professional land surveyor. This map is provided for informational or reference purposes only and may not be sufficient or appropriate for legal, engineering, or surveying purposes. This data is only as accurate as to the best of our knowledge at the time of original creation. The Village of Ashwaubenon is not responsible for any inaccuracies.



Preliminary Listing
Current as of 03/24/18

Village of Ashwaubenon
2018 MAJOR CONSTRUCTION