
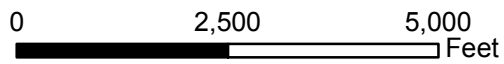




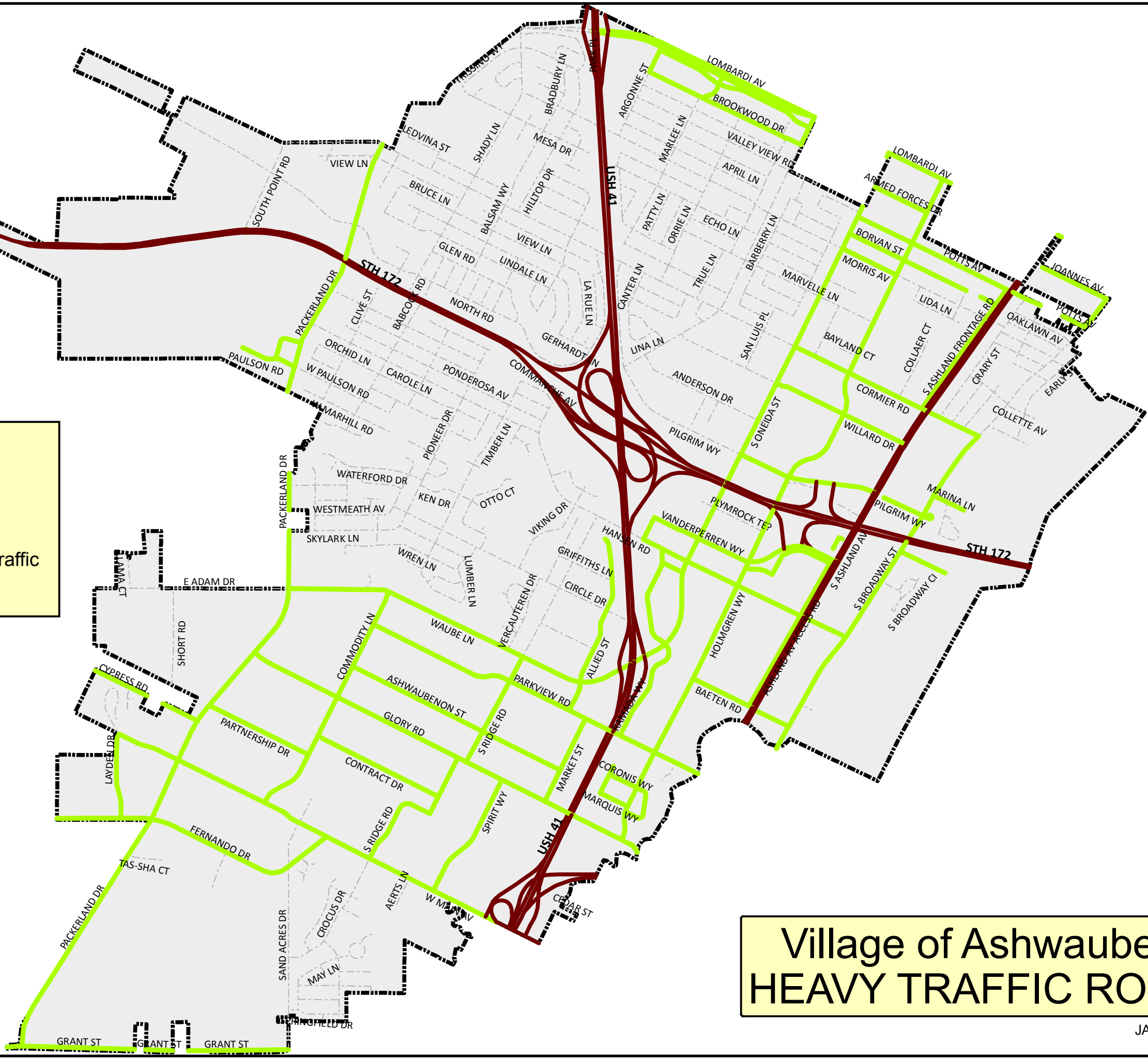
Legend

- Heavy Traffic Route
- State/US Highway
- Local Roadway-Light Traffic
- Municipal Boundary



Village of Ashwaubenon HEAVY TRAFFIC ROUTES

JANUARY 27, 2009



Routes Designated Heavy Traffic
Allied Street
Argonne Street, Lombardi Avenue to Brookwood Drive
Armed Forces Drive
Ashwaubenon Street
Baeten Road
Borvan Avenue
Borvan Street
Brookwood Drive, Argonne Street to Ridge Road
Calaway Drive
Commodity Lane
Contract Drive
Cormier Road, S Oneida Street to S Broadway Avenue
Coronet Way
Coronis Circle
Coronis Way
Cypress Road
Fernanado Drive
Globe Street
Glory Road
Grant Street
Hansen Road, Vernon Drive to S Broadway Avenue
Holmgren Way
Industry Court
Layden Drive
Lombardi Access Road
Lombardi Avenue
Main Avenue
Marina Lane
Market Street
Marlee Lane, Brookwood Drive to north
Marquis Way
Morris Avenue, Oneida Street to Holmgren Way
Packerland Drive (CTH EB)
Parkview Road
Partnership Road
Phoenix Way
Pilgrim Way, S Oneida Street to east end
Potts Avenue
Ramada Way
S Ashland Ave Access Rd
S Ashland Frontage Road
S Pine Tree Road
S Ridge Road, Waube Lane to West Main Avene & Lombardi Avenue to Brookwood Drive
South Broadway Avenue, Ashwaubenon Creek/southern Village limits to Cormier Road
South Broadway Avenue, Potts Avenue north to Village limit
South Oneida Street
Spirit Way
True Lane, Lombardi Access Road to S Ridge Road
VanderPerren Way
Vernon Drive
Waube Lane
West Main Avenue
West Paulson Drive, Packerland Drive west.
Willard Drive, S Oneida Street to Ashland Avenue